

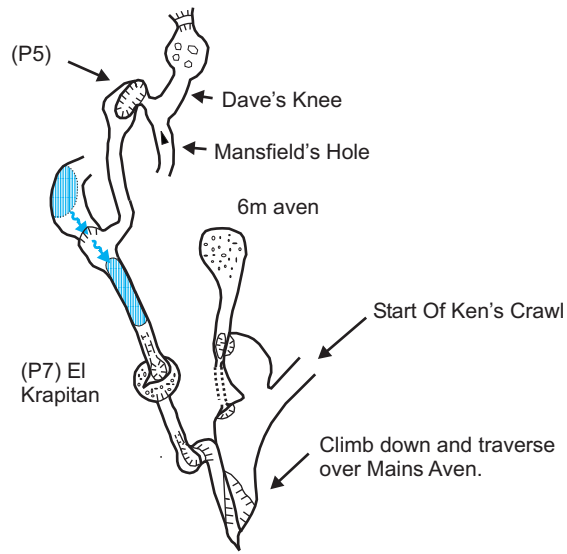
Priddy Green Sink

BCRA Grade 5
 Surveyed Length: 547.6m
 Surveyed Depth: -132m
 (To Swildons IV)


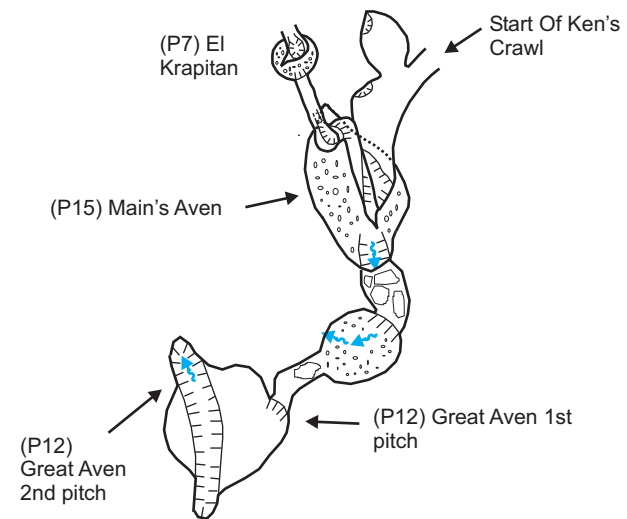
Altitude: 238m
 Location: St55 / 5270.5111
 Drawn By: Kev Hilton & Em Heron 2005
 Surveyed By: Kev Hilton & Em Heron 2005

Top Level

This shows the main route through. Gravel Pit, Shit Sump and all underlying passages have been removed.



Great Aven Route



Lower Level

Dawe-Thompson Traverse over main streamway to the base of Great Aven

